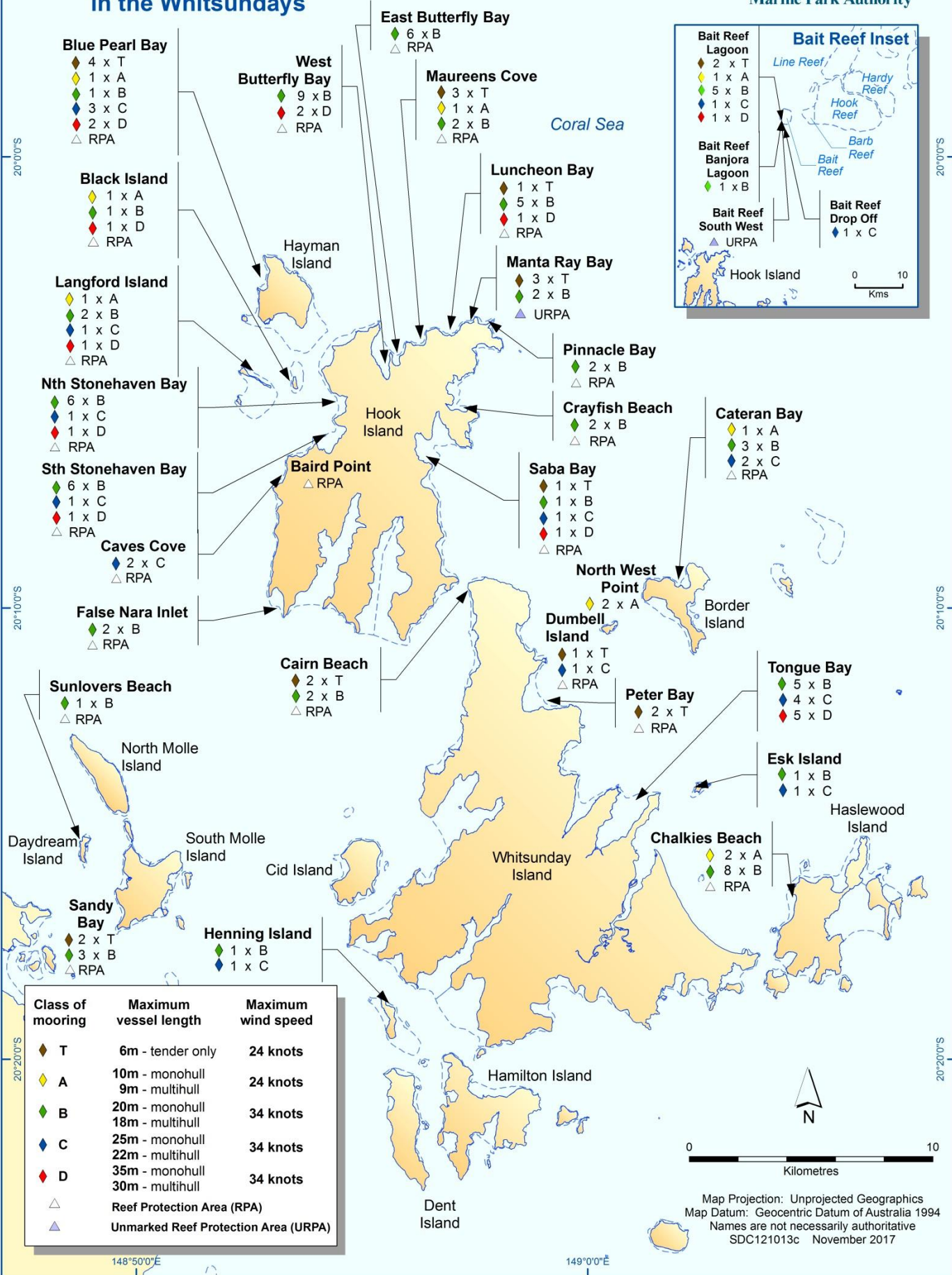


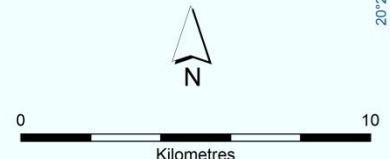
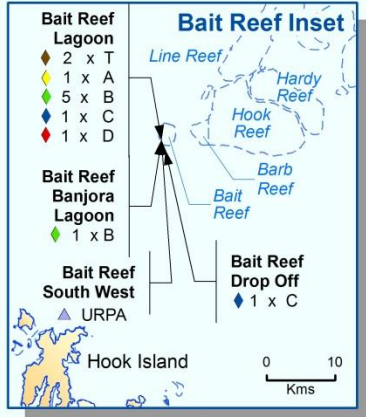
# Location of Public Moorings and Reef Protection Areas in the Whitsundays



Australian Government  
Great Barrier Reef  
Marine Park Authority



Class of mooring	Maximum vessel length	Maximum wind speed
T	6m - tender only	24 knots
A	10m - monohull 9m - multihull	24 knots
B	20m - monohull 18m - multihull	34 knots
C	25m - monohull 22m - multihull	34 knots
D	35m - monohull 30m - multihull	34 knots
△	Reef Protection Area (RPA)	
△	Unmarked Reef Protection Area (URPA)	



Map Projection: Unprojected Geographics  
Map Datum: Geocentric Datum of Australia 1994  
Names are not necessarily authoritative  
SDC121013c November 2017